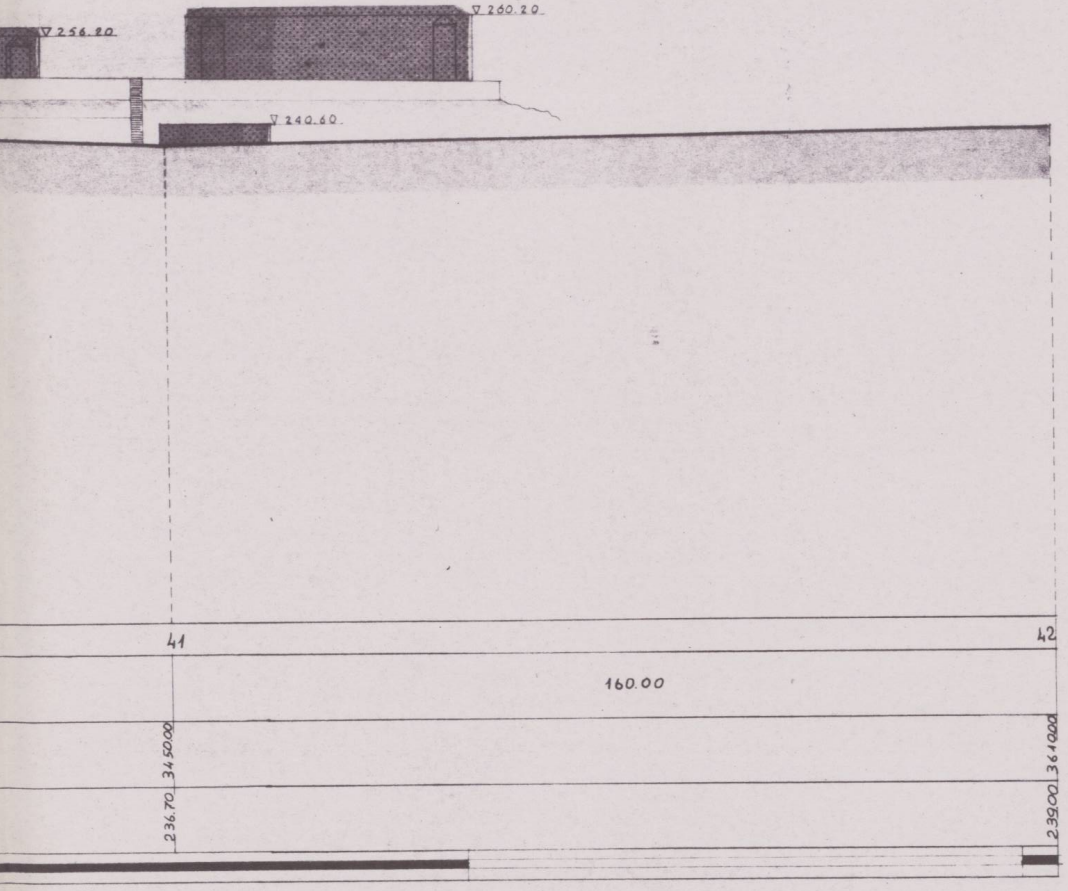
∇ 256.80
∇ 260.20
∇ 240.60
41
42
160.00
236.70 345000
239.00 364000

COMUNE DI AGRIGENTO

PIANO PARTICOLAREGGIATO DEL CENTRO STORICO

(Leggi Regionali n. 70/76 e 34/85)

Rielaborato a seguito voto CRU n. 603 del 29/01/98

SCALA

1:500

2. Analisi

2.3. La struttura fisica

PROFILO LONGITUDINALE W DEL COLLE

ELABORATO

2.3.24

L'Amministrazione

SER.PRO.TEC.s.r.l
Via Atenea 123 - 92100 Agrigento
Tel.0922-596955 Fax.0922-22787
E-Mail : serprotec@iol.it
Dir. Gen.:dr.ing.Vincenzo Rizzo
Sistema Qualità Certificato
Norma UNI EN ISO 9001
Certificato DNV no.CERT-04132-99-AQ-CIA-SINCERT

ORDINE DEGLI INGEGNERI
DELLA PROVINCIA DI AGRIGENTO
Dott. Ing. VINCENZO RIZZO
Iscritto al N. 155 dell'Albo

APPROVATO
Agrigento, lì 1 2 MAG. 2003

Il Progettista

(Dott. Ing. Vincenzo Rizzo)

Consulenti
storico-archeologico
prof.E. De Miro
geologico
dott.geol.A. Fiorella
geotecnico
dott.ing.M.Buscarnera
dott.ing.F.Piazza
Collaboratore
dott.arch. F.Fantauzzo

SER.PRO.TEC. ARCHIVIATO
3 0 5 1 64 00 5
/ 2 2 3 04 8 I

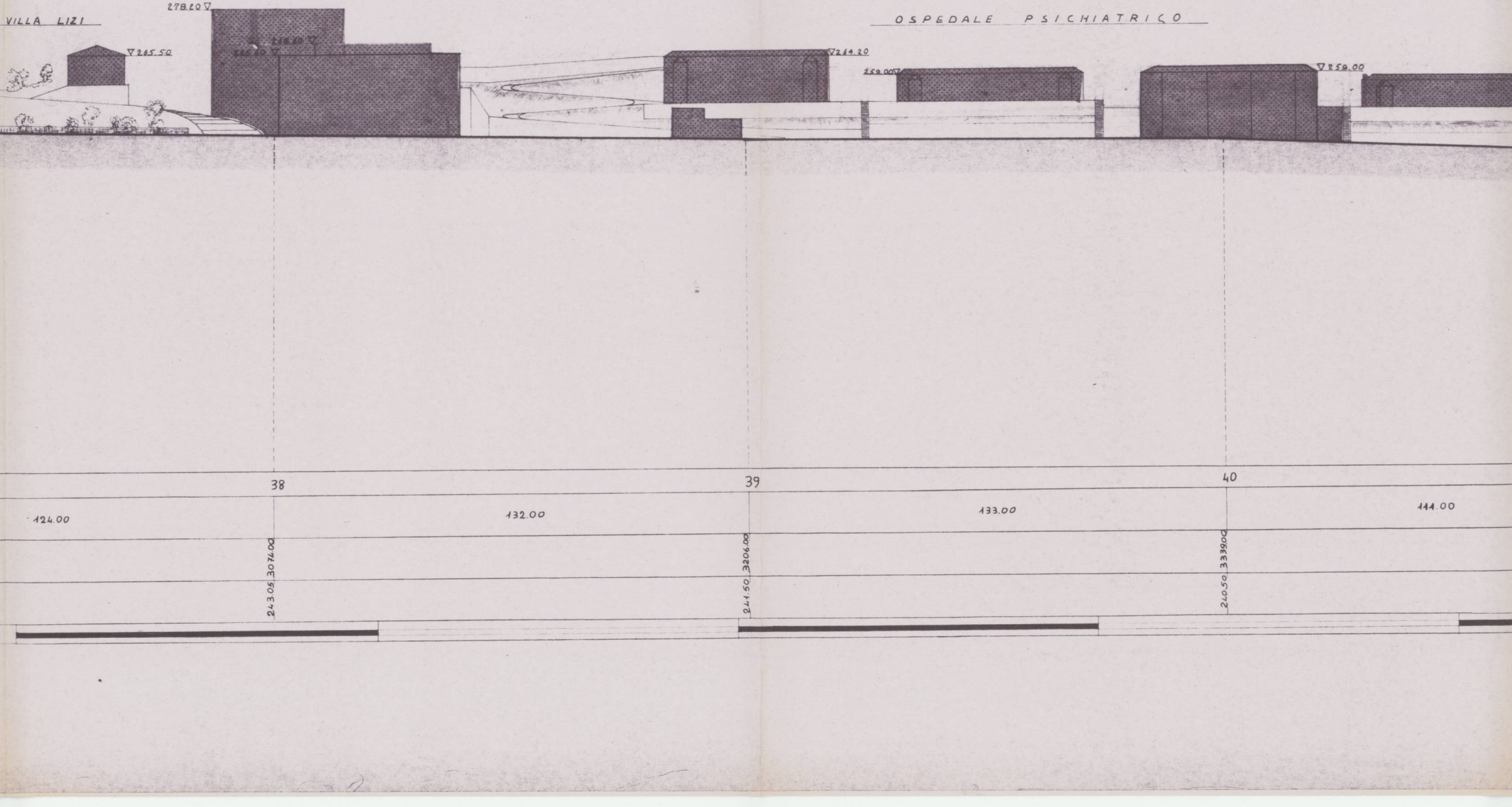
VILLA LIZI
OSPEDALE PSICHIATRICO
278.20
265.50
268.60
265.60
264.20
259.00
259.00
38
39
40
124.00
132.00
133.00
144.00
243.05 3074.00
241.50 3206.00
240.50 3339.00

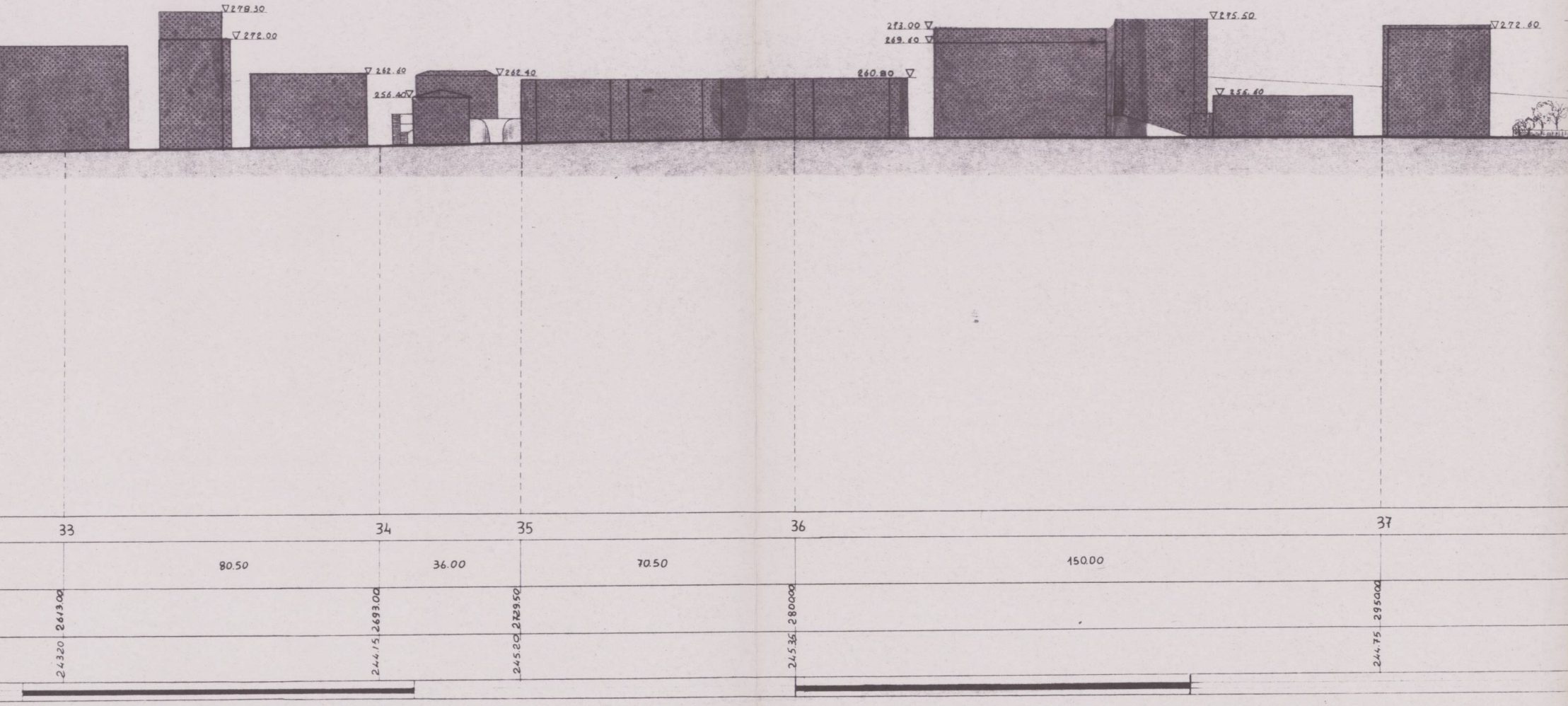
▽278.30
▽272.00
▽262.60
256.40▽
▽262.40
260.80 ▽
273.00 ▽
269.60 ▽
▽275.50
▽256.60
▽272.60
33
34
35
36
37
80.50
36.00
70.50
150.00
2613.00
2693.00
272950
280000
295000
24320
244.15
245.20
245.35
244.75


PIAZZA CAVOUR
268.20
264.40
257.60
268.00
264.00
250.40
253.40
257.00
246.00
258.40
262.60
268.00
264.40
267.60
258.20
268.20
271.40
258
29
30
31
32
92.50
189.50
62.00
90.00
44.00
239.95 2227.50
244.34 2447.00
242.30 2479.00
242.85 2569.00


SOVRINTENDENZA DI FINANZA
SCUOLA ELEMENTARE "LAURICELLA"
ISPETTORATO AGRARIO
CHIESA DI S. CALOGERO
EX JOLLY
ROMA
258.40
268.20
263.60
263.00
257.60
264.20
264.00
28
27
26
25
86.00
155.00
116.00
239.92 2135.00
239.92 2049.00
239.96 1894.00
251.50 1778.00


PIAZZALE
∇ 267.70
VIA GIOIENI
SALITA MADONNA DEGLI ANGELI
271.40
EX OSPEDALE (LICEO SCIENT.)
273.00
276.40
VIA ORAZIO
VIA PORCELLO
269
278.00
273.00
VIA CELAURO
274.00
270.00
277.50
VIA FICANI
274.00
VIA BENTIVEGNA
24
23
22
21
20
49.50
50.00
39.00
87.50
110.00
98.00
252.66 1728.50
254.15 1678.50
255.35 1639.50
252.41 1552.00
257.45 1442.00


274.70
269.30
CHIESA DI S. ROSALIA
276.80
283.40
CHIESA DI S. LORENZO
288.30
281.50
278.60
288.50
VICOLO CURRERI
277.00
293.40
293.50
VIA BAC BAC
GIUSEPPE
290.70
19
18
17
16
15
14
85.00
20.00
38.00
166.00
36.00
258.41 1344.00
261.69 1259.00
262.05 1239.00
264.26 1201.00
270.44 1035.00
269.50 999.00


CHIESA DI S.
283.50
CHIESA DI S. DOMENICO
284.40
SALITA S. DOMENICO
277.40
272.40
266.40
VIA SFERRI
262.30
266.60
VIA CUTAIA
262.40
VIA RE
252.00
VIA S. GIACOMO
269.20
13
12
11
10
9
53.50
106.00
42.00
63.00
38.00
163.00
265.57
945.50
256.21
839.50
255.32
797.50
254.92
734.50
250.42
696.50


CHIESA DELL'ADDOLORATA
240.00
244.00
250.00
SALITA S. CROCE
258.00
254.60
CHIESA DI S. FRANCESCO DI PAOLA
258.00
261.80
247.50
266.00
254.00
CHIESA DI S. CATERINA
256.30
252
5
6
7
8
37.50
59.00
433.00
439.00
240.00 202.50
233.06 264.50
236.14 394.50
239.99 533.50

CONTRADA MANDORLETO
150
114.20
100
121.70
137.70

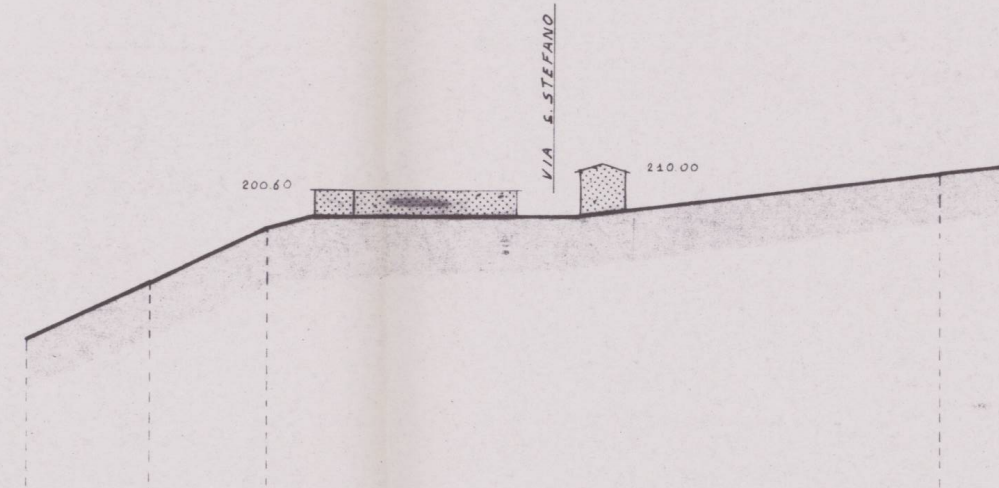
200.60
VIA S. STEFANO
210.00

Q.R.

PICCHETTI	1		2		3		4
DISTANZE PARZIALI		22.00		21.00		122.00	
DISTANZE PROGRESSIVE	0.00		22.00		43.00		165.00
QUOTE	180.00		190.00		200.00		210.00
DISTANZE ETTOMETRICHE							

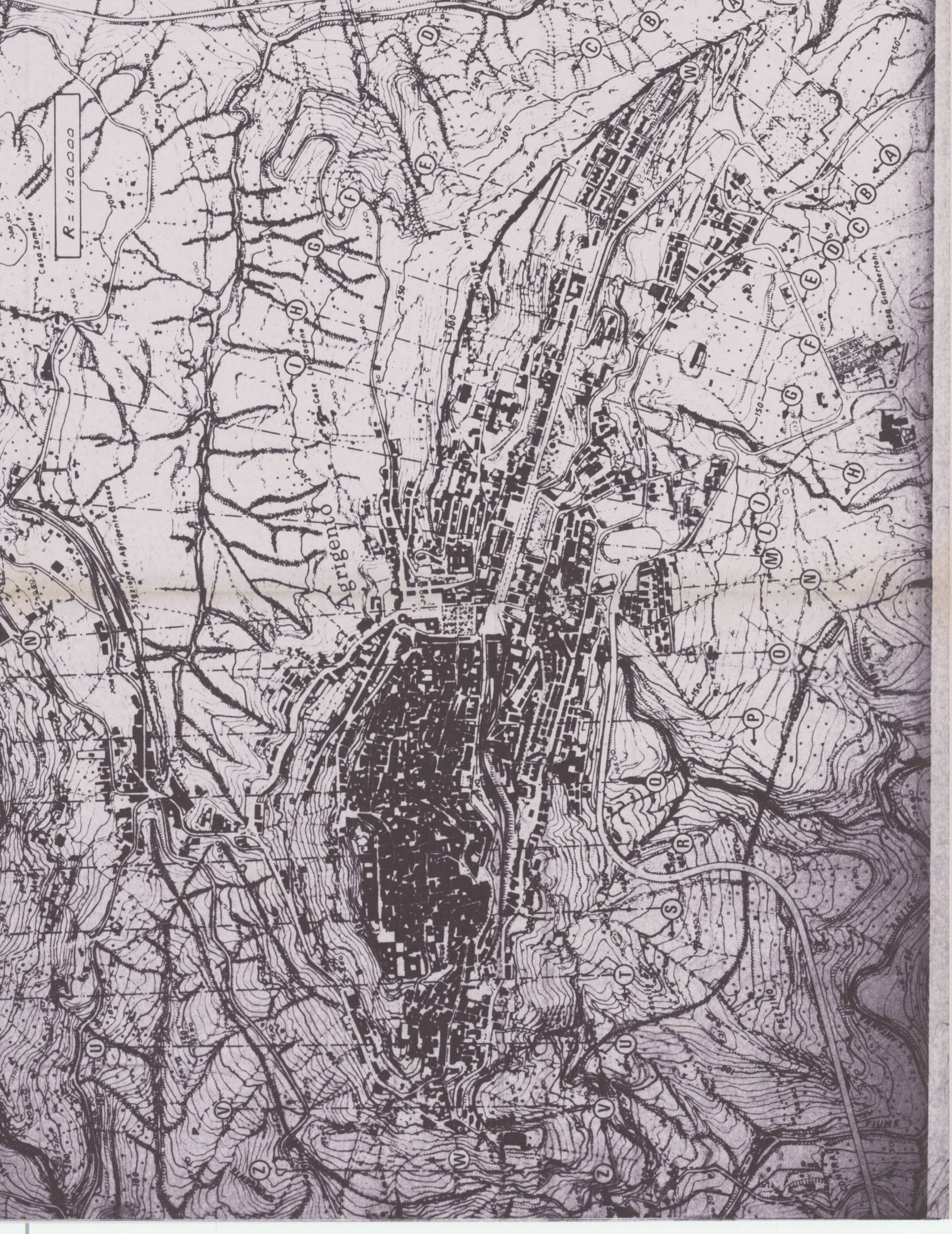
R = 1:10.000
Agrigento
Stazione di Agrigento Bassa
RUPE ATENEA
Casa Zamburo
Case Mantana
Casa Giambertoni
FIUME
A
B
C
D
E
F
G
H
I
L
M
N
O
P
Q
R
S
T
U
V
W
Z
250
200
150
100