

# COMUNE DI AGRIGENTO

## PIANO PARTICOLAREGGIATO DEL CENTRO STORICO (Leggi Regionali n. 70/76 e 34/85)

Rielaborato a seguito voto CRU n. 603 del 29/01/98



La struttura visuale

Iconografia fotografica dello stato  
attuale

**ELABORATO**

**2.2.6**

L'Amministrazione

SER.PRO.TEC.s.r.l.



Via Atenea 123 - 92100 Agrigento  
Tel.0922-596955 Fax.0922-22787  
E-Mail : serprotec@iol.it

Dir. Gen.: dr.ing. Vincenzo Rizzo

\*\*\*\*  
Sistema Qualità Certificato  
Norma UNI EN ISO 9001

Certificato DNV no .CERT-04132-99-AQ-CIA-SINCERT

Il Progettista

(Dott. Ing. Vincenzo Rizzo)

Consulenti

storico-archeologico  
prof.E. De Miro  
geologico  
dott.geol.A. Fiorella  
geotecnico  
dott.ing.M.Buscarera  
dott.ing.F.Piazza  
Collaboratore  
dott.arch. F.Fantauzzo


ORDINE DEGLI INGEGNERI  
DELLA PROVINCIA DI AGRIGENTO


**Dott. Ing. VINCENZO RIZZO**

Iscritto al N. 155 dell'Albo


APPROVATO

Agrigento, li.....







*1. Via Garibaldi: veduta panoramica dal palazzo Vita*




*2. Il Centro Storico visto dalla Valle dei Templi*



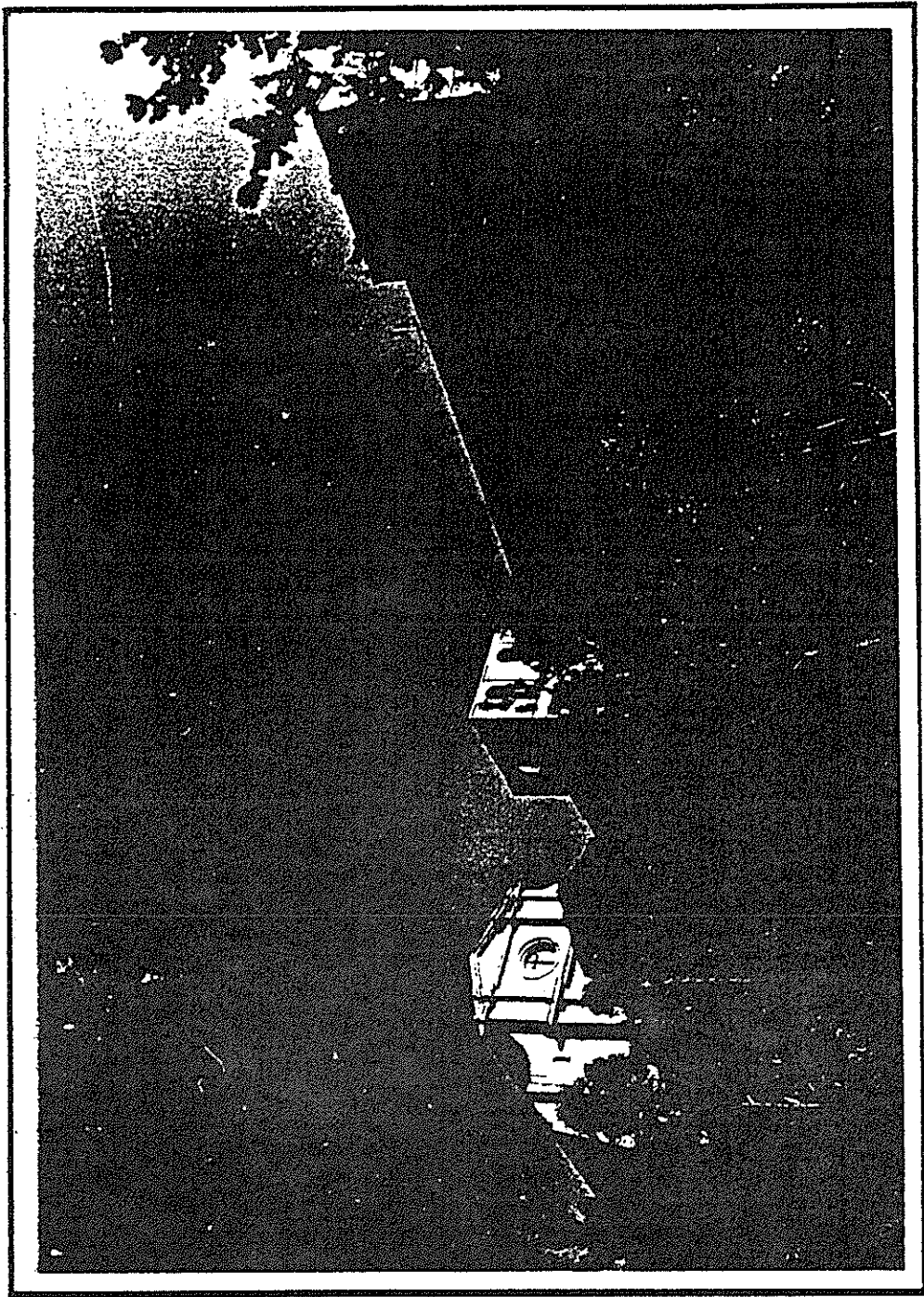
*3. Panoramica della via Empedocle*




4. *San Gerlando*




*5. veduta dal sagrato principale (Ovest) della cattedrale*




*6. La cattedrale ed il museo diocesano visti dalle pendici Nord*




*7. Panoramica dell'area della cattedrale dai tetti del Seminario*



*8. Il museo diocesano: piazza Don Minzoni*




9. Via Atenea: isolato 133




10. idem







11. Via Atenea: isolato 133




12. idem




*13. Via Atenea: isolato 133*




*14. Adem*



*15. Via Atenea: isolato 133*




*16. idem*




*17. Via Atenea: isolato 107*




*18. idem*




19. Via Atenea: isolato 107




20. idem




*21. Via Atenea: isolato 107*




*22. idem*




*23. Via Atenea: isolato 107*



*24. idem*



*25. Via Atenea: isolato 107*




*26. idem*







*27. Via Sant'Alfonso: isolato 33*




*28. Via Santa Maria dei Greci: isolato 34*




*29. Via Santa Maria dei Greci: prospetto Nord dell'isolato 34*




*30. Alcune tipiche alterazioni sui prospetti dell'isolato 54*




*31.Via Sant'Alfonso: isolato 33- prospetto Ovest*




*32. Via Sant'Alfonso: isolato 33- prospetto Est*




*33.Via Sant'Alfonso: isolato 33- prospetto Est (unità 5)*



*34. Via Duomo: isolato 28- prospetto su piazza Don Minzoni*




*35. Via Duomo: isolato 28- prospetto su piazza Don Minzoni  
e scorcio di via Duomo*




*36. Via Duomo: isolato 28- cortile interno visto da Ovest*







*37. Via Duomo: isolato 28- scorcio su vicolo arco di Spoto*




*38. Via Duomo: isolato 28- prospetto su via Duomo -  
(veduta dal sagrato sud della cattedrale)*




*39. Via Duomo: isolato 28- il cortile della foto 36 visto da 'Est*




*40. Via Duomo: isolato 28.-particolare del prospetto della foto 38*




41. Via Duomo: isolato 28- dettagli del prospetto dell'unità




42. Via Duomo: isolato 28- abitazioni nei terrani




*43. Via Raccomandati: isolato 50- unità ancora ben conservata*




*44. Vicolo arco di Spoto: isolato 88 - unità 8*




*45. Via Raccomandati: isolato 49- una caratteristica sopraelevazione*




*46. Area sul retro della basilica di San Lorenzo: isolato 85*



*47. Area sul retro della basilica di San Lorenzo: isolato 61 - palazzo Xerri*



48. Area di fronte la basilica di San Lorenzo: piazzetta Purgatorio -isolato 84




49. idem







*50. Via Santa Sofia: Isolato 123 (a fronte) e 103 (a sinistra)*




*51. Via Santa Sofia: Isolato 123 da piazza Pirandello*




*52. Via Orfane angolo via Palma: unità 5 dell'isolato 100*




*53. Via Orfane: isolato 121*




*54. Via Orfane: veduta dell'isolato 122 con sullo sfondo il palazzo Vita*




*55. Via Orfane: isolato 121*




*56. Via Restivo: unità 13 dell'isolato 41*




*57. Via Restivo: unità 12 dell'isolato 21*




58. Via Giambertoni: isolato 128



*59. Vicolo Cannameli: isolato 128*




60. Isolato 149: da via Cannameli (Est)




*61. Isolato 149: da via Vallicaldi (Sud)*







*62.isolato 149: da via CAnnameli (Nord)*




*63. Particolare del prospetto di cui alla foto 62*




64. Via San Girolamo: isolato 41




65. Via San Girolamo: isolati 20 e 21 e palazzo Lazzarini (sullo sfondo)




*66. Salita San Michele: isolato 19*




*67. Vicolo Agliata: isolato 22*




68. Via SAn Girolamo: isolato 40




69. Via SAn Girolamo: isolato 16 (in particolare palazzo Cefauero)




70. Istituto Schifano: isolato n° 76: salita Sant'Antonio




71. Istituto Schifano: isolato n° 76: Largo Sant'Antonio




72. Istituto Schifano: isolato n° 76: veduta dall'alto del giardino e della terrazza



73. Istituto Schifano: isolato n° 76: il giardino e la terrazza




*74. Istituto Schifano: isolato n° 76: i ruderi della cappella*




*75. Istituto Schifano: isolato n° 76: i ruderi della cappella (particolare)*







76. Via Botteghelle: isolato 44




77. Via delle Mura




*78. Via Botteghe isolate 24*




*79. Salita Lombardo*




80. *La via Jacono vista da Est: isolato 45*




81. *La via Jacono vista da Ovest: isolato 65*




82. Scorci e vicoli nella zona del Duomo: via Patricolo- isolati 51 e 52




83. Scorci e vicoli nella zona del Duomo: via Raccomandati, angolo via Madonna della Neve- isolato 49 (sulla sinistra)




84 Scorci e vicoli nella zona del Duomo: via Raccomandati, cortile dell'isolato 76




85 Scorci e vicoli nella zona del Duomo: via Raccomandati, cantonale dell'isolato 76




*86. Via Oblati: strutture abusive nell'isolato 97*




*87. Via Oblati: isolato 97 (sulla destra)*




*88. Via Costa: cortile ed archi di accesso nell'isolato 74*



*89. Via Costa: isolato 75 (sulla sinistra) e isolato 74 (sulla destra)*




*90. Piazzetta Palillo: isolato 45*




*91. Via Madonna della Neve: balconi e terrazze nell'isolato 52*







*92. Vicolo Lombardo II°: isolato 23*




*93. Via Argento: isolato 70*




*94. Via Argento: isolato 69*




*95. Salita Madonna degli Angeli: isolato 71*




*96. Vicolo Ospedale*




*97 Salita Madonna degli Angeli: scorcio degli isolati 94 e 71*



*98. Cortile interno dell'isolato 45*




*99. Angolo di via Palillo: isolato 46*




100. Accesso al cortile di Santo Spirito: isolato 66




101. Il cortile di Santo Spirito



102. *Il convento di Santo Spirito*




104. Cortile in via Restivo: isolato 41



105. Ruderì nell'isolato 90



107. Archi e fornici: via Caraccioli nell'isolato 54, testa dell'isolato 53



106. Archi e fornici: cortile Cibella- isolato 73

